

- LEGEND:
- MAJOR DRAINAGE DIVIDE
 - MAJOR DRAINAGE BASIN
 - G.S.C.A. REGULATED AREA
 - WATER COURSE
 - FLOW DIRECTION
 - PARCEL ID, CIVIC NUMBER

OWEN SOUND HARBOUR



THE POSITION OF POLE LINES, CONDUITS, WATERMANS, SEWERS AND OTHER UNDERGROUND AND OVERGROUND UTILITIES AND STRUCTURES IS NOT NECESSARILY SHOWN ON THE CONTRACT DRAWINGS, AND WHERE SHOWN, THE ACCURACY OF THE POSITION OF SUCH UTILITIES AND STRUCTURES IS NOT GUARANTEED.

BEFORE STARTING WORK, THE CONTRACTOR SHALL INFORM HIMSELF OF THE EXACT LOCATION OF ALL SUCH UTILITIES AND STRUCTURES, AND SHALL ASSUME ALL LIABILITY FOR ANY DAMAGE TO THEM.

NO.	DATE	REVISION DESCRIPTION	CHKD.

GUELPH | OWEN SOUND | LISTOWEL | KITCHENER | LONDON | HAMILTON | GTA
 1260 - 2ND AVENUE EAST, UNIT 1, OWEN SOUND, ON N4K 2J3
 TEL. 519-376-1805 www.gblueplan.ca

BROKE AREA BASIN A3 OUTLET

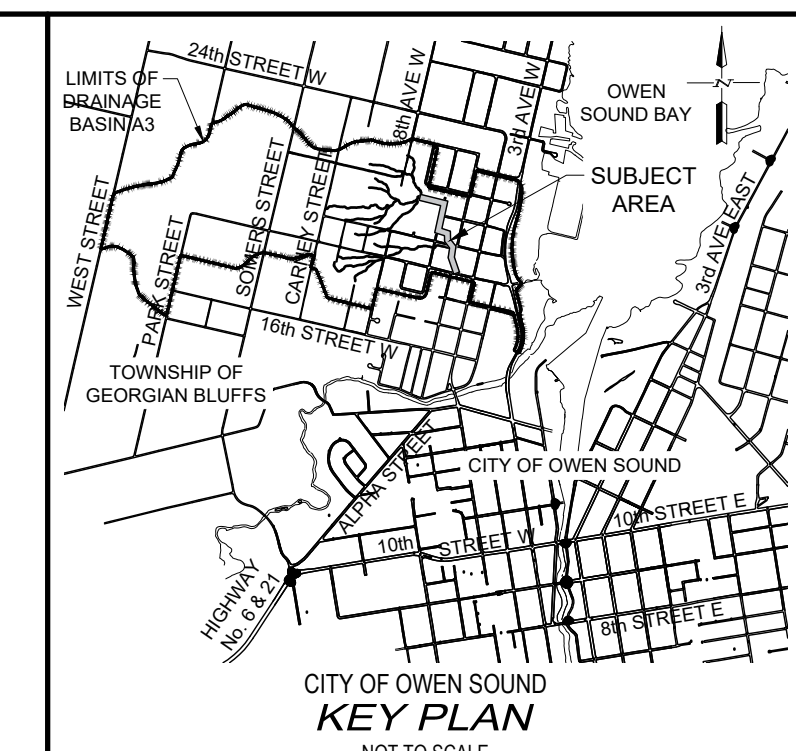
MASTER PLAN

CITY OF OWEN SOUND

GENERAL PLAN
EXISTING CONDITIONS

DRAWN BY: K.B.	APPROVED BY: J.B.S.	PROJECT NO.: 216301	DRAWING NO.: 1
DESIGNED BY: A.W.	DATE: APRIL 2017	SCALE: 1:2,000	

FILE C:\GIS\DWG\Projects\2017\BROKE AREA BASIN A3 OUTLET\Layout\Drawing Conditions.dwg
 LAST SAVED BY Admin, 2017/04/20 11:52:17 AM, PHOTOGRAPHY: Admin, 2017/04/20 11:52:17 AM



LEGEND:

- G.S.C.A. REGULATED AREA
- WATER COURSE
- FLOW DIRECTION
- HOUSE NUMBER

owen sound
where you want to live

THE POSITION OF POLE LINES, CONDUITS, WATERMANS, SEWERS AND OTHER UNDERGROUND AND OVERGROUND UTILITIES AND STRUCTURES IS NOT NECESSARILY SHOWN ON THE CONTRACT DRAWINGS, AND WHERE SHOWN, THE ACCURACY OF THE POSITION OF SUCH UTILITIES AND STRUCTURES IS NOT GUARANTEED.

BEFORE STARTING WORK, THE CONTRACTOR SHALL INFORM HIMSELF OF THE EXACT LOCATION OF ALL SUCH UTILITIES AND STRUCTURES, AND SHALL ASSUME ALL LIABILITY FOR ANY DAMAGE TO THEM.

NO.	DATE	REVISION DESCRIPTION	CHKD

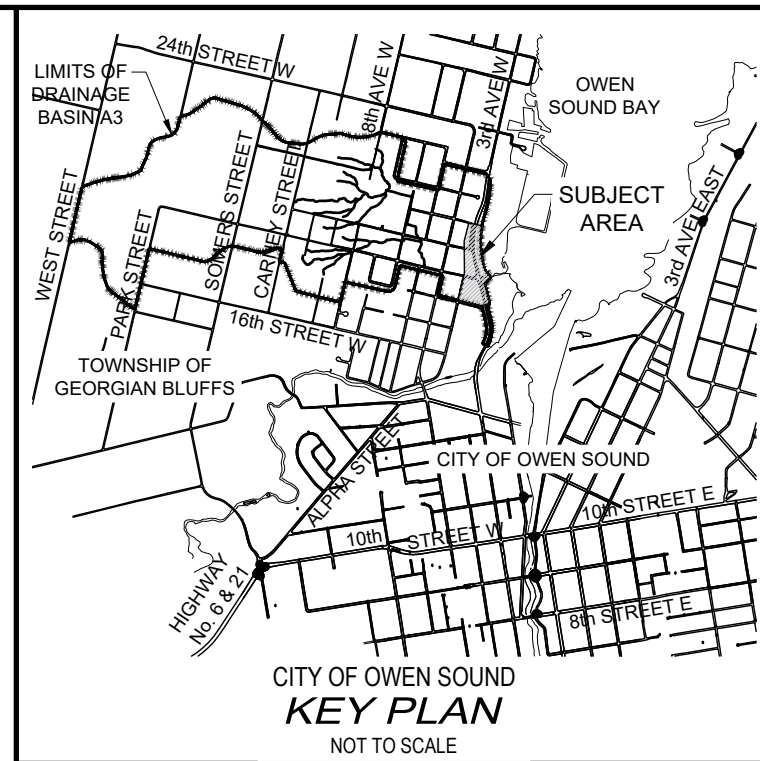

BluePlan
ENGINEERING

GUELPH | OWEN SOUND | LESTOWEL | KITCHENER | LONDON | HAMILTON | GTA
1260 - 2ND AVENUE EAST, UNIT 1, OWEN SOUND, ON N4K 2J3
TEL. 519-376-1855 www.groblueplan.ca

BROOKE AREA BASIN A3 OUTLET			
MASTER PLAN			
CITY OF OWEN SOUND			
FLOOD LINE MAPPING			
DRAWN BY: K.B.	APPROVED BY: J.B.S.	PROJECT NO.: 216301	DRAWING NO.: 2
DESIGNED BY: A.W.	DATE: APRIL 2017	SCALE: 1:750	

FILE C:\G\3D Projects\1801_DRAINAGE\3d\Map_LAYOUT_2\General\Rev04.dwg
 DATE: 2017-04-10 10:52:11 AM
 USER: J.B.S.
 PLOT: 2017-04-10 11:43:00 PM

FILE C:\04\30\Projects\19301\DRAWINGS\04.dwg, LAYOUT 13-General Plan-Area Outlet
 DATE: 2017-04-11 11:40:11 AM, USER: J.B.S., PLOTTED BY: J.B.S., PLOTTER: HP DesignJet 500 Plotter, 2017/04/11 11:40:11 AM



- LEGEND:**
- G.S.C.A. REGULATED AREA
 - WATER COURSE
 - FLOW DIRECTION
 - ▨ LANDS BELOW 1:100 YEAR FLOOD ELEVATION

NOTE:
 MAPPING IS BASED ON AVAILABLE TOPOGRAPHIC CONTOUR MAPPING AND IS SUBJECT TO CHANGE BASED ON SITE SPECIFIC SURVEYS.



THE POSITION OF POLE LINES, CONDUITS, WATERMANS, SEWERS AND OTHER UNDERGROUND AND OVERGROUND UTILITIES AND STRUCTURES IS NOT NECESSARILY SHOWN ON THE CONTRACT DRAWINGS, AND, WHERE SHOWN, THE ACCURACY OF THE POSITION OF SUCH UTILITIES AND STRUCTURES IS NOT GUARANTEED.
 BEFORE STARTING WORK, THE CONTRACTOR SHALL INFORM HIMSELF OF THE EXACT LOCATION OF ALL SUCH UTILITIES AND STRUCTURES, AND SHALL ASSUME ALL LIABILITY FOR ANY DAMAGE TO THEM.

NO.	DATE	REVISION DESCRIPTION	CHKD

GUELPH | OWEN SOUND | LISTOWEL | KITCHENER | LONDON | HAMILTON | GTA
 1260 - 2ND AVENUE EAST, UNIT 1, OWEN SOUND, ON N4K 2J3
 TEL: 519-376-1805 www.blueplan.ca

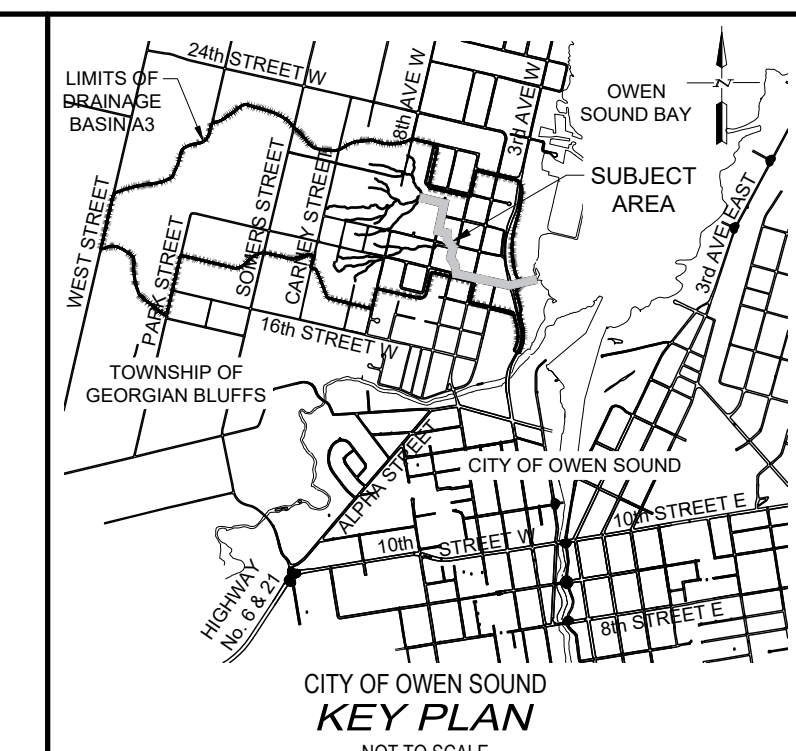
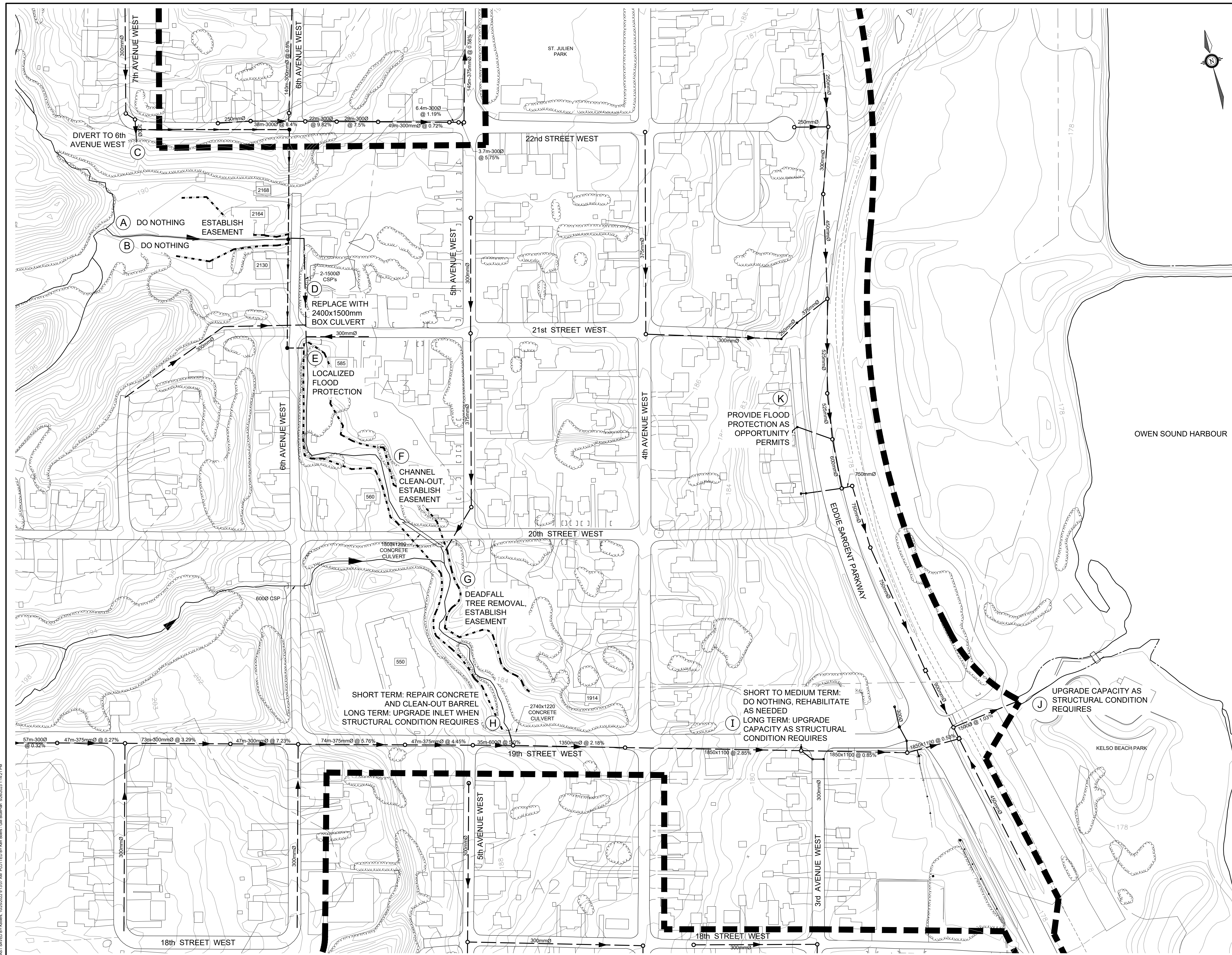
BROOKE AREA BASIN A3 OUTLET

MASTER PLAN

CITY OF OWEN SOUND

KELSO BEACH PARK OUTLET

DRAWN BY: K.B.	APPROVED BY: J.B.S.	PROJECT NO.: 216301	DRAWING NO.: 3
DESIGNED BY: A.W.	DATE: APRIL 2017	SCALE: 1:750	



LEGEND:

- MAJOR DRAINAGE DIVIDE
- MAJOR DRAINAGE BASIN
- G.S.C.A. REGULATED AREA
- WATER COURSE
- FLOW DIRECTION
- IDENTIFIED DRAINAGE ISSUE
- PARCEL ID, CIVIC NUMBER



THE POSITION OF POLE LINES, CONDUITS, WATERMANS, SEWERS AND OTHER UNDERGROUND AND OVERGROUND UTILITIES AND STRUCTURES IS NOT NECESSARILY SHOWN ON THE CONTRACT DRAWINGS, AND, WHERE SHOWN, THE ACCURACY OF THE POSITION OF SUCH UTILITIES AND STRUCTURES IS NOT GUARANTEED.

BEFORE STARTING WORK, THE CONTRACTOR SHALL INFORM HIMSELF OF THE EXACT LOCATION OF ALL SUCH UTILITIES AND STRUCTURES, AND SHALL ASSUME ALL LIABILITY FOR ANY DAMAGE TO THEM.

NO.	DATE	REVISION DESCRIPTION	CHKD

BLUE PLAN ENGINEERING
 GUELPH | OWEN SOUND | LISTOWEL | KITCHENER | LONDON | HAMILTON | GTA
 1260 - 2ND AVENUE EAST, UNIT 1, OWEN SOUND, ON N4K 2J3
 TEL. 519-376-1805 www.blueplan.ca

BROOKER AREA BASIN A3 OUTLET			
MASTER PLAN			
CITY OF OWEN SOUND			
RECOMMENDED SET OF SOLUTIONS			
DRAWN BY: K.B.	APPROVED BY: J.B.S.	PROJECT NO.: 216301	DRAWING NO.: 5
DESIGNED BY: A.W.	DATE: APRIL 2017	SCALE: 1:1,250	

FILE C:\G\LD\Projects\18071\DRAWINGS\A3\A3_OUTLET_LAYOUT_5.dwg
 DATE: 2017-04-11 11:52 AM
 USER: A.W.
 PLOT: 2017-04-11 11:52 AM
 PLOTTER: HP DesignJet 5000 Series
 PLOTTING: 5000 Series