


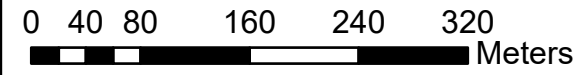
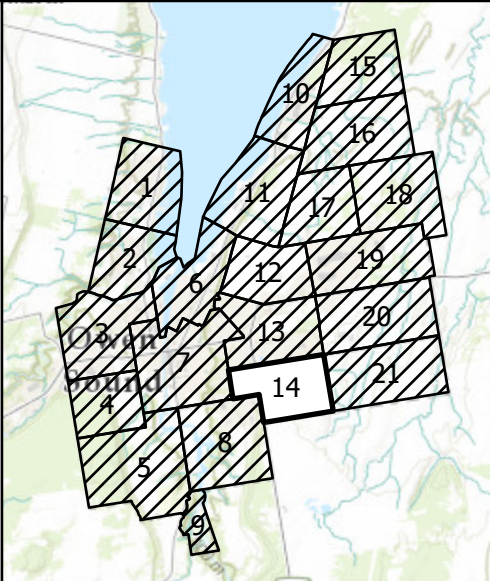


City of Owen Sound  
Zoning By-law  
Schedule "A"

14

- R1 Single Residential
  - R2 Low Density Residential
  - R3 Low Density Residential
  - R4 Medium Density Residential
  - R5 General Residential
  - MR Multiple Residential
  - C1 Core Commercial
  - C2 Retail Commercial
  - C3 Neighbourhood Commercial
  - C4 Arterial Commercial
  - C5 Regional Shopping Centre
  - MC Mixed Use Commercial
  - M1 General Industrial
  - M2 Heavy Industrial
  - MU Mixed Use Industrial
  - I Institutional
  - A Agricultural
  - RUR Rural
  - OS Open Space
  - ZH Hazard Land
  - [14xx] Special Provision - [Amendment #]
  - (H) Holding Provision
1. This map does not represent a legal plan of survey.  
2. Reference to be made to Schedule 'B' for Hazard Zone

-  Zoning Map Boundary
-  Property Boundary
-  Zone Boundary



By-law No. \_\_\_\_\_

Passed on \_\_\_\_\_, 20\_\_\_\_

Mayor \_\_\_\_\_

Clerk \_\_\_\_\_

