

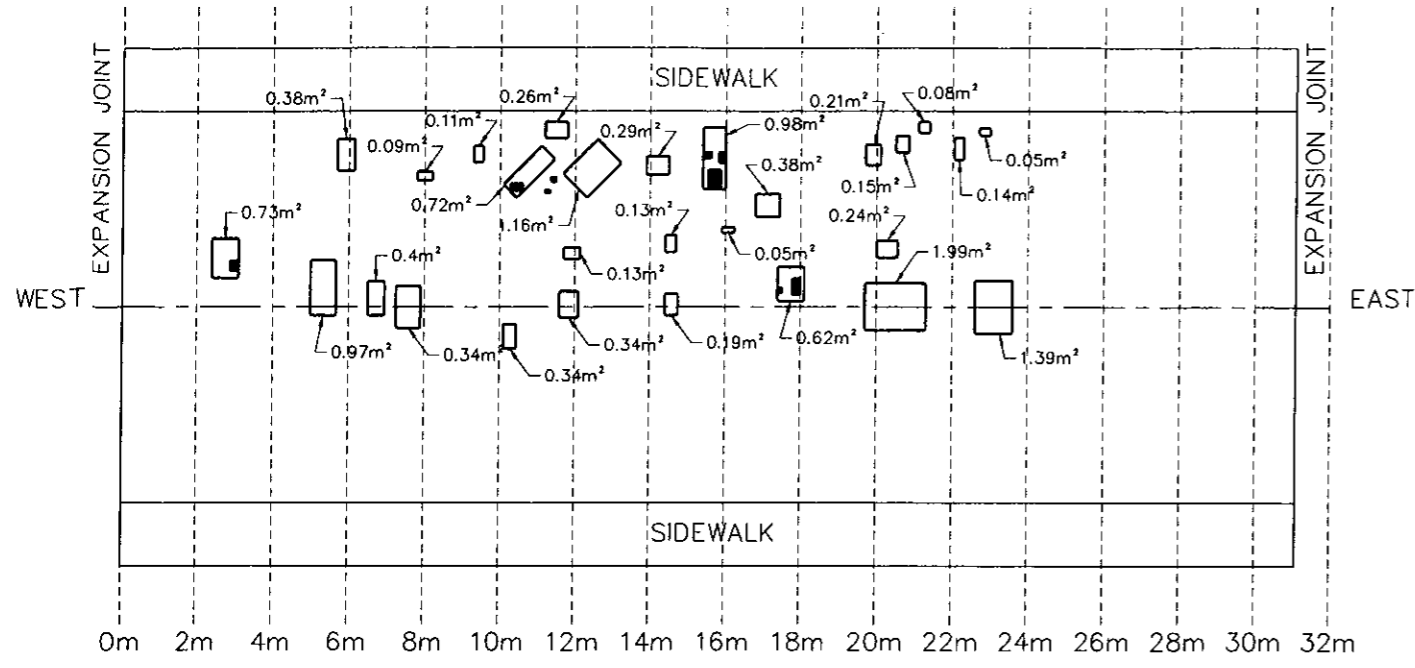
**CONDITION ASSESSMENT & LOAD EVALUATION  
9<sup>TH</sup> STREET BRIDGE OVER SYDENHAM RIVER  
CITY OF OWEN SOUND**

---

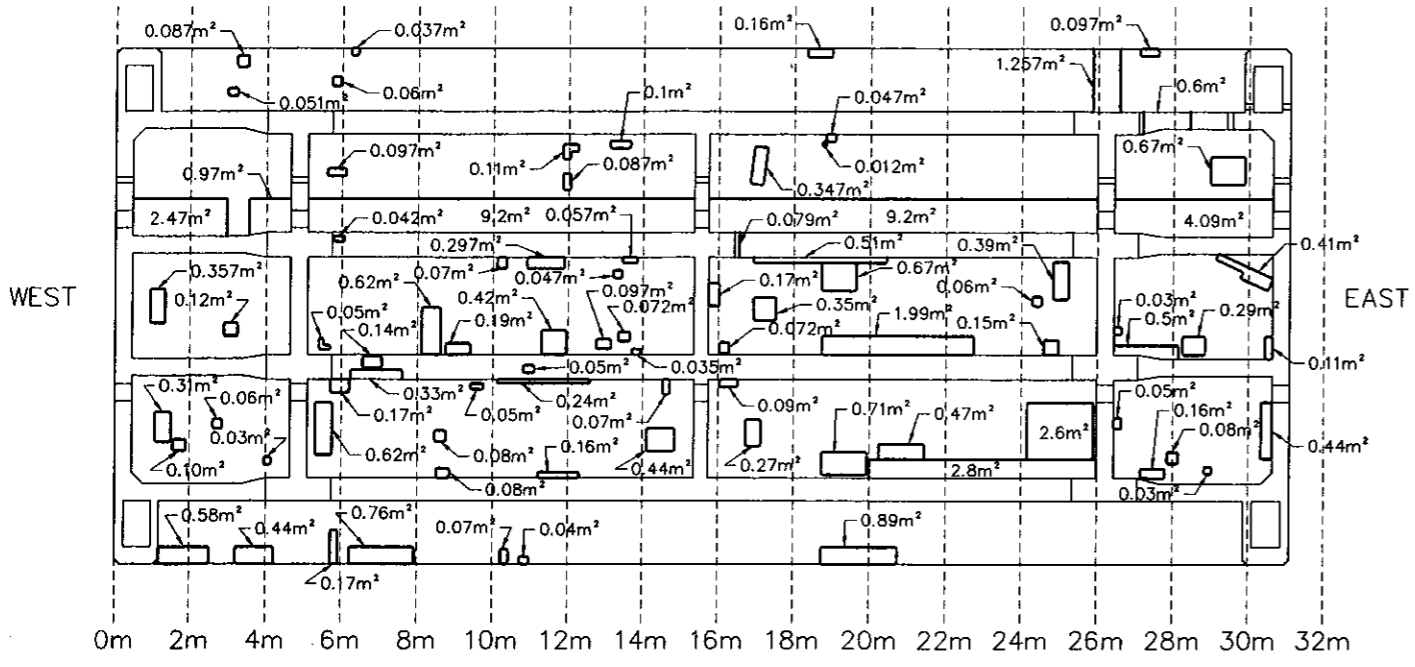
**APPENDIX "B"**

**RESULTS OF CONCRETE SOUNDING**

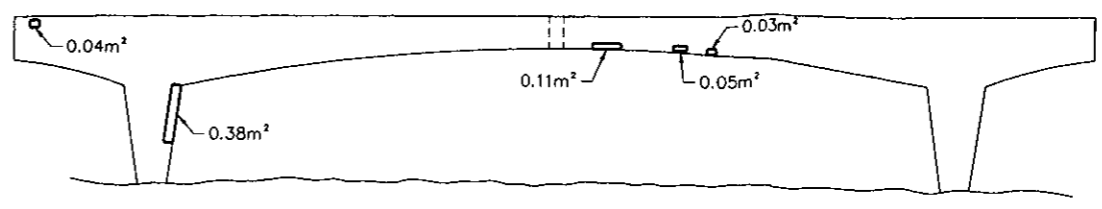
---



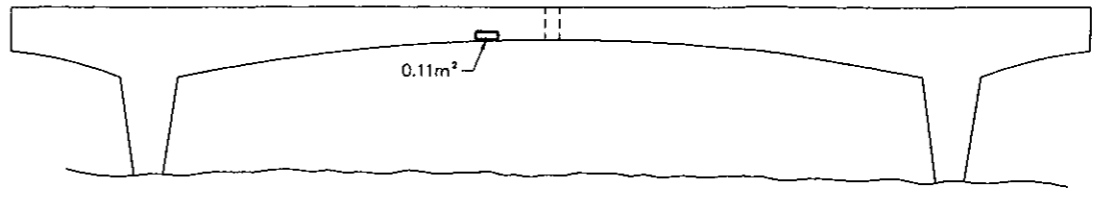
PLAN OF TOP DECK FRAMING  
SCALE= 1:200



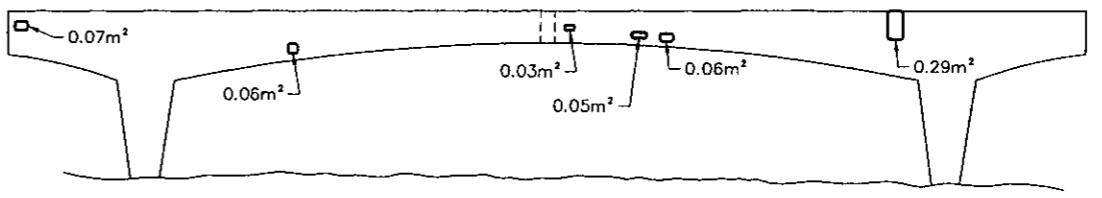
PLAN OF UNDERSIDE DECK FRAMING (REFLECTED)  
SCALE= 1:200



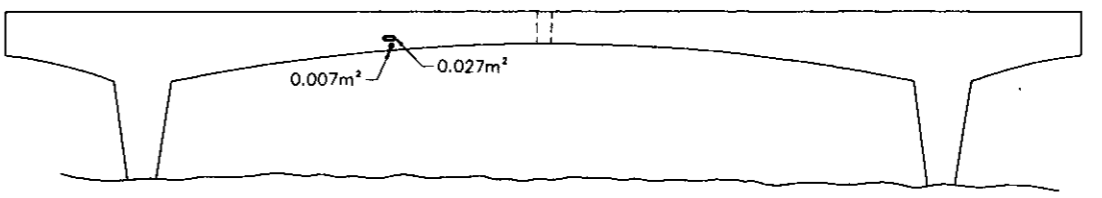
SOUTH ELEVATION OF SOUTH EXT. GIRDER  
SCALE= 1:200



NORTH ELEVATION OF SOUTH EXT. GIRDER  
SCALE= 1:200



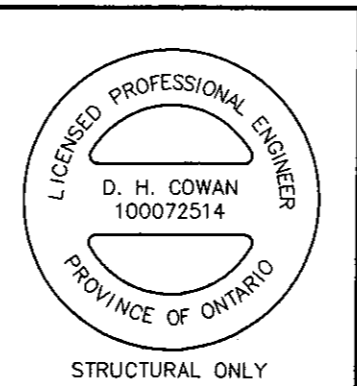
SOUTH ELEVATION OF SOUTH INT. GIRDER  
SCALE= 1:200



NORTH ELEVATION OF SOUTH INT. GIRDER  
SCALE= 1:200

- LEGEND:
- DELAMINATION
  - POTHOLES
  - 0.31m<sup>2</sup> AREA OF DELAMINATION

NO.	DATE	REVISION DESCRIPTION	CH'KD

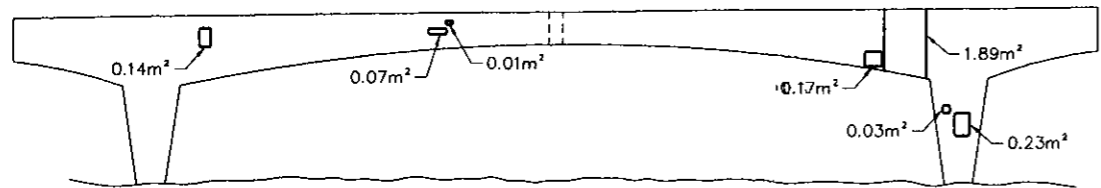


**9TH STREET BRIDGE**  
**DELAMINATION LOCATIONS**  
**CITY OF OWEN SOUND**  
**PLANS AND ELEVATIONS**

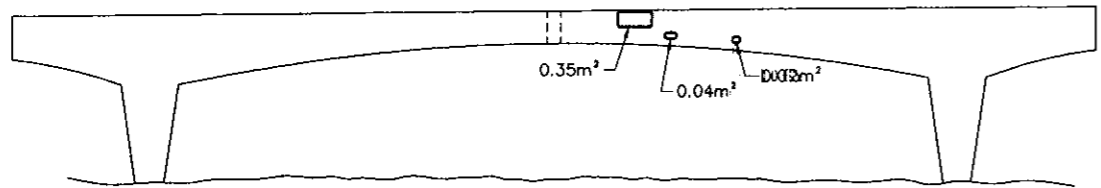


**Gamsby and Mannerow**  
**ENGINEERS**

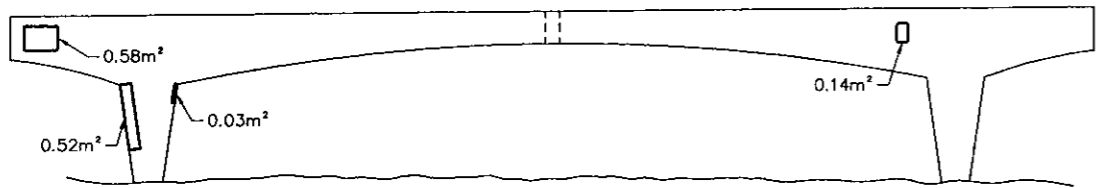
DRAWN BY : C.B.	APPROVED BY : B.A.W.	PROJECT NO. : B-1097	DRAWING NO. : 1
DESIGNED BY : D.C.	DATE : MAY 3, 2007	SCALE : 1:200	



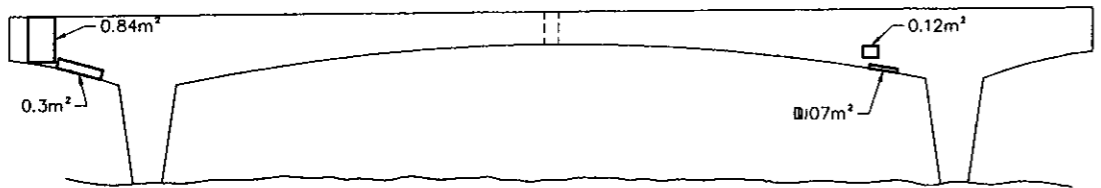
**NORTH ELEVATION OF NORTH INT. GIRDER**  
SCALE= 1:200



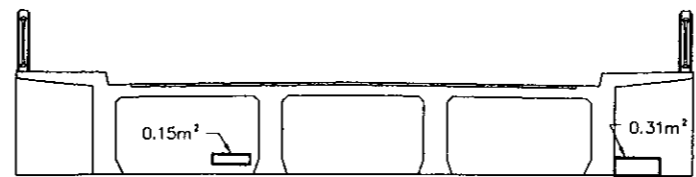
**SOUTH ELEVATION OF NORTH INT. GIRDER**  
SCALE= 1:200



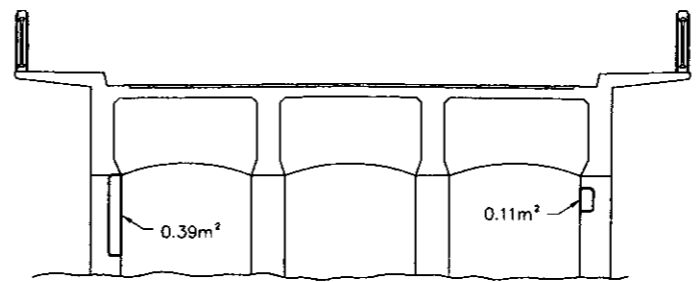
**SOUTH ELEVATION OF NORTH EXT. GIRDER**  
SCALE= 1:200



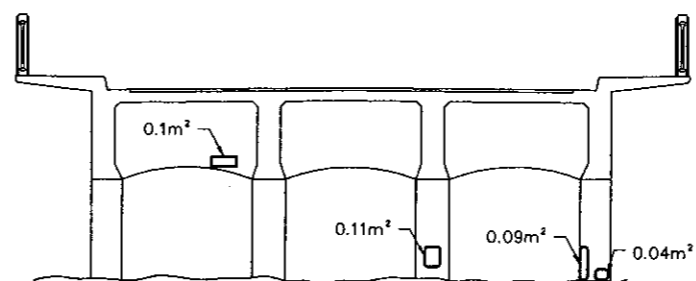
**NORTH ELEVATION OF NORTH EXT. GIRDER**  
SCALE= 1:200



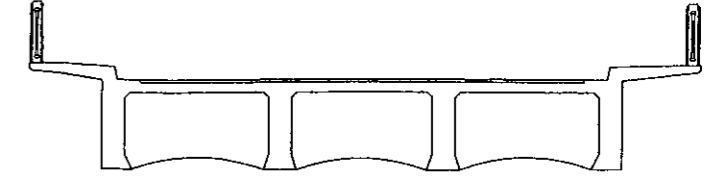
**EAST ELEVATION OF WEST ABUTMENT**  
SCALE= 1:150



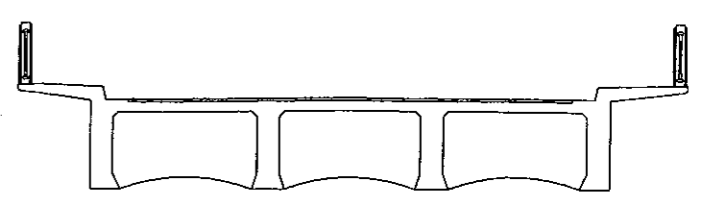
**EAST ELEVATION OF WEST PIER**  
SCALE= 1:150



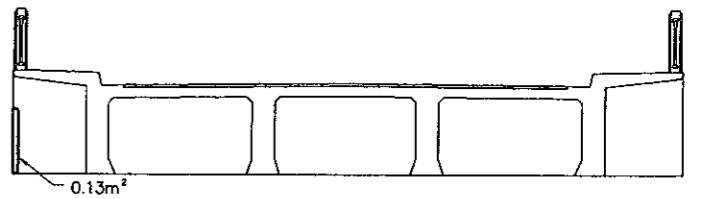
**WEST ELEVATION OF EAST PIER**  
SCALE= 1:150



**WEST ELEVATION OF WEST PIER**  
SCALE= 1:150



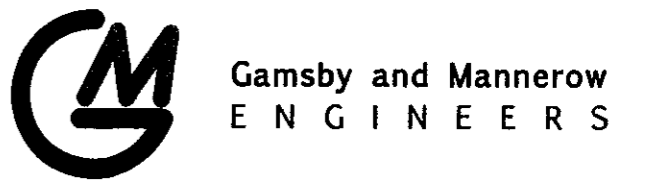
**EAST ELEVATION OF EAST PIER**  
SCALE= 1:150



**WEST ELEVATION OF EAST ABUTMENT**  
SCALE= 1:150



**9TH STREET BRIDGE**  
**DELAMINATION LOCATIONS**  
**CITY OF OWEN SOUND**  
**ELEVATIONS**



NO.	DATE	REVISION DESCRIPTION	CH'KD

DRAWN BY : C.B.	APPROVED BY : B.A.W.	PROJECT NO. : B-1097	DRAWING NO. : <b>2</b>
DESIGNED BY : D.C.	DATE : MAY 3, 2007	SCALE : 1:200	